

## Crush Baseball


# Guidance for Baseball Heaven Long Island Tournament

Friday May 27<sup>th</sup> to Monday May 30<sup>th</sup> 2011



[www.baseballheavenli.com](http://www.baseballheavenli.com)





# Crush Baseball

It's possible your team will be scheduled to play Friday night. Some games can be scheduled at surrounding fields (outside of Baseball Heaven). Players need to arrive by Friday 3:00pm so a mid to late morning ferry is recommended unless you plan on driving around NYC. Initial games are used for playoff seeding. Playoffs are single elimination. If your team keeps winning you could play into the championship game on Monday which is usually a late game (5pm or 6pm) so ferry reservations might need to be changed. If your team gets knocked out early you could be done by Sunday. Weather and traffic can always be variables.

There are 3 route options for travel to the Baseball Heaven tournament on Long Island. Baseball Heaven is located at 350 County Road (route 101), Yaphank N,Y about midpoint of Long Island. Some GPS navigation systems might have issues with "Country Road" so you can try Patchogue Yaphank Rd.

Travel time estimates are below. Google Maps directions are provided in the following pages. Take caution and use common sense in using these directions.


All 3 options are about the same travel time, it just depends upon where you want to spend your time driving. You need to make ferry reservations for your car and passengers if you plan to take the ferry. They don't post the ferry schedules until about a couple months before. Getting a reservation coming back can sometimes be harder than going over. The ferry company will be different based on the location you take. Contact information is provided.

**Option 1)** Drive all the way around New York City and back up Long Island, about 4.5 hrs (250 miles)

**Option 2)** Drive to Bridgeport CT Ferry terminal & take ferry to Port Jefferson NY and have a short drive to baseball facility (4hrs & 14mins).

**Option 3)** Drive to New London CT Ferry terminal & take ferry to Orient Point NY and drive down Long Island (4hrs & 21 mins) to the baseball facility. This is a scenic option through the vineyards along the North Fork.





# Crush Baseball



## Travel Time Estimates Option 2 (Using Port Jefferson Ferry):

- Drive from Wrentham MA to Bridgeport CT Ferry Terminal: 2hrs-38 mins (146 miles)
  - Ferry Ride from Bridgeport CT ferry to Port Jefferson Terminal: 1hr-30mins
  - Drive from Port Jefferson Terminal to Ronkonkoma NY (hotel): 24mins (14.5 miles)
- Total travel time: **4hrs - 32 mins**

## Travel Time Estimates Option 3 (Using Orient Point Ferry):

- Drive from Wrentham MA to New London CT Ferry Terminal: 1hr-33mins (83 miles)
  - Ferry Ride from New London CT to Orient Pt: 1hr-30mins
  - Drive from Orient Pt NY Terminal to Holiday Inn Ronkonkoma NY (hotel): 1hr-18mins (59 miles)
- Total travel time: **4hrs - 21 mins**

### Cross Sound Ferry Services, Inc.

New London CT Ferry Terminal  
 2 Ferry Street  
 New London, CT 06320  
 Phone: (860) 443-5281

Orient Point NY Ferry Terminal  
 41270 Main Rd (Route 25)  
 Orient, NY 11957  
 Phone: (631) 323-2525

<https://www.longislandferry.com/>




### The Bridgeport & Port Jefferson Steamboat Company

Bridgeport, CT Ferry Terminal  
 330 Water Street Dock  
 Bridgeport, CT 06604

Port Jefferson, NY Ferry Terminal  
 102 West Broadway  
 Port Jefferson, NY 11777

Telephone: (888) 44 – FERRY  
<http://www.bpiferry.com/>





## Crush Baseball



### Directions From Wrentham MA to New London CT Ferry Dock

#### **Cross Sound Ferry Services, Inc.**

New London CT Ferry Terminal  
2 Ferry Street  
New London, CT 06320

Phone: (860) 443-5281

<https://www.longislandferry.com/>

#### Google Maps: 1hr-30mins (82 miles)

1. Head northeast on Emerald St toward North St 102 ft
2. Turn right at North St 0.2 mi
3. Take the 1st right onto Dedham St/Massachusetts 1A S  
Continue to follow Massachusetts 1A S 2.6 mi
4. Slight left at Massachusetts 1A S/South St 0.8 mi
5. Merge onto I-495 S via the ramp to Cape Cod 4.6 mi
6. Take exit 13B to merge onto I-95 S toward Providence RI  
Passing through Rhode Island  
Entering Connecticut 72.7 mi
7. Take the exit toward Eugene O'Neill Dr 0.3 mi
8. Take exit 84 S on the left toward Downtown New London 0.2 mi
9. Merge onto Eugene O'Neill Dr 0.9 mi
10. Turn left at Governor Winthrop Blvd 312 ft
11. Turn left at Water St 39 ft
12. Turn right at Ferry St 0.2 mi

#### Directions from Cross Sound Ferry Website


**On 95 South** - Take exit 84 South for downtown New London. At second light, go left onto Gov. Winthrop Blvd. Go straight over RR tracks and bear right to the ferry entrance.

**On 95 North** - Take exit 83 for downtown New London. At third light, go left onto Gov. Winthrop Blvd. Go straight over RR tracks and bear right to the ferry entrance.

**On 395 South** - Take exit 78 to Rte. 32. After the Coast Guard Academy, go left at second light onto Gov. Winthrop Blvd. Go straight over RR tracks and bear right to the ferry entrance.

**From Hartford** - Take Rte. 91 South to Rte. 9 South to 95 North (see 95 North above).

**Alternate Route from Hartford** - Rt. 2 East to Rt. 11 South to Exit 4. Left onto Rt. 82, right onto Rt. 85 to Rt. 95 North (see 95 North above).



# Crush Baseball

## Directions From Wrentham MA to Bridgeport CT Ferry Dock

**Bridgeport, Connecticut Ferry Terminal**  
330 Water Street Dock  
Bridgeport, CT 06604

**Phone: (888) 44 – FERRY**

<http://www.bpjferry.com/Default.aspx>

Google Maps: 2hr-38mins (146 miles)

1. Bear Right on US-1 - go 5.9 mi
2. Take ramp onto I-295 S - go 25.5 mi
3. Merge onto I-95 S - go 110.0 mi
4. Take exit #27/LAFAYETTE BLVD/DOWNTOWN BRIDGEPORT toward UNIV. OF BRIDGEPORT/TRANS. CTR. - go 0.2 mi
5. Turn Left on LAFAYETTE ST
6. Turn Left on S FRONTAGE RD - go 0.1 mi
7. Bear Right on SOUTH AVE
8. Continue on MAIN ST
9. Bear Right on S FRONTAGE RD
10. Continue on WATER ST
11. Arrive at 330 WATER ST, BRIDGEPORT, on the Right

### Directions off of Bridgeport Ferry Website

#### When travelling on I-95 West/South

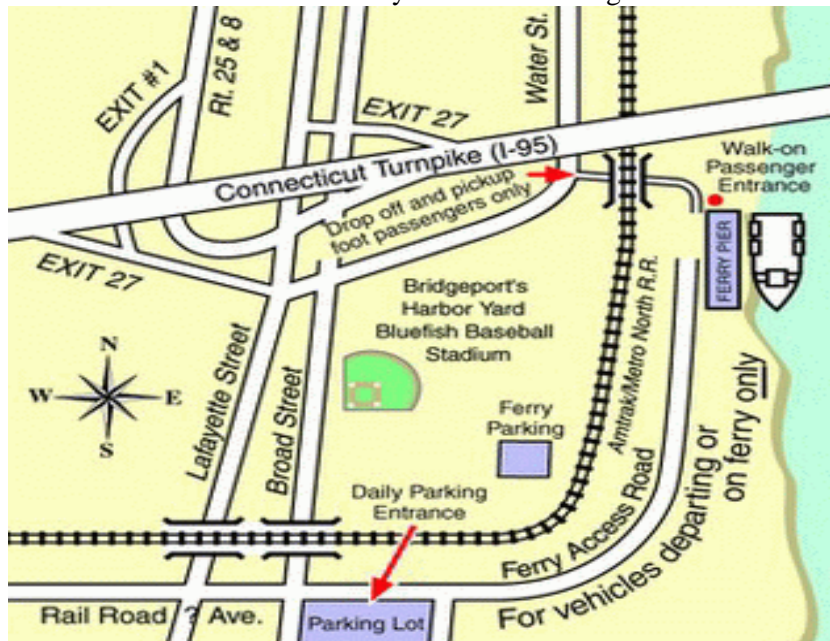
Take Exit 27, at bottom of ramp make left, then straight on Lafayette Street. Continue under rail road bridge and make left on Rail Road Avenue, proceed ahead to Ferry access road.


#### When travelling on I-95 East/North

Take Exit 27. At the bottom of exit ramp, make right hand turn, proceed under railroad tracks. Then make left on Railroad Avenue. Follow to Ferry access road straight ahead.

#### From Route 8 & 25

Take last exit, Exit #1. Stay straight four traffic lights. Proceed under railroad tracks then make left hand turn onto Railroad Avenue. Follow to Ferry access road straight ahead.



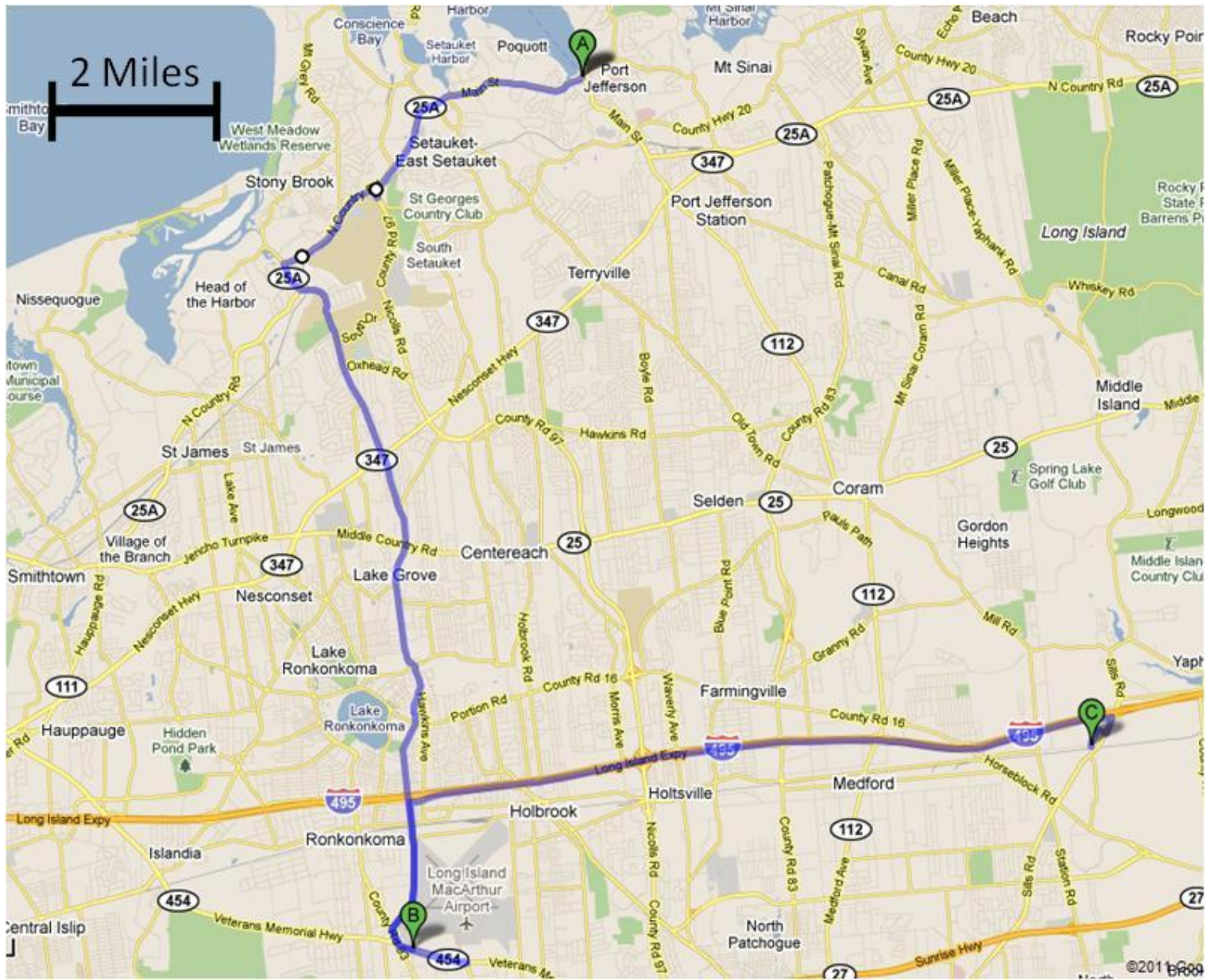



# Crush Baseball

## Long Island Orientation

- A:** Port Jefferson Ferry Terminal, 102 West Broadway, Port Jefferson NY
- B:** Team Hotel: Holiday Inn - Islip Airport, 3845 Veterans Memorial Highway, Ronkonkoma NY
- C:** Baseball Heaven, Route 101 (Patchogue Yaphank Rd), Yaphank NY

Note: Not all Crush Teams Are Staying at This Hotel





# Crush Baseball



## Driving Directions to Orient Point NY Ferry Dock

**Cross Sound Ferry Services, Inc.**  
**41270 Main Rd (Route 25)**  
**Orient, NY 11957**

**Long Island Ferry Phone: (631) 323-2525**

<https://www.longislandferry.com/>

### **Directions from Cross Sound Ferry Website**


**From The West** - Take L.I.Expressway (I-495) East to Exit 71. Take left at end of exit ramp onto Edwards Ave. Follow 3.8 miles to Sound Ave. Make right turn onto Sound Ave. Follow approximately 34 miles (Sound Ave. becomes Rte. 48 which then becomes Rte. 25). Ferry is located at end of Rte. 25.

**From The South Fork** - Follow routes to Sag Harbor. Take Rte. 114 North to Rte. 25 East in Greenport via the Shelter Island Ferries. Follow Rte. 25 East to the end in Orient Point. NOTE: Vehicles with reservations cannot use this route for the 7:00 A.M. departure from Orient Point.

**Alternate Route** - Rte. 27 West to Rte. 24 West to Rte. 105 North to Rte. 25 East to the end in Orient Point.

MILES	FROM NEW LONDON CT FERRY TERMINAL
110	BOSTON
44	HARTFORD
61	PROVIDENCE
58	NEWPORT
125	CAPE COD
130	VERMONT SKI COUNTRY
150	NEW HAMPSHIRE SKI COUNTRY

MILES	FROM ORIENT POINT FERRY TERMINAL
10	GREENPORT
31	RIVERHEAD
25	THE HAMPTONS VIA SHELTER ISLAND FERRY
45	MONTAUK POINT VIA SHELTER ISLAND FERRY
35	LONG ISLAND EXPRESSWAY
75	NASSAU COUNTY
95	NEW YORK CITY



# Crush Baseball

## Driving Directions from Port Jefferson NY Terminal to Hotel

**From:** Port Jefferson Ferry Terminal  
102 West Broadway  
Port Jefferson, NY 11777  
<http://www.bpjferry.com/Default.aspx>

**Telephone:** (888) 44 – FERRY

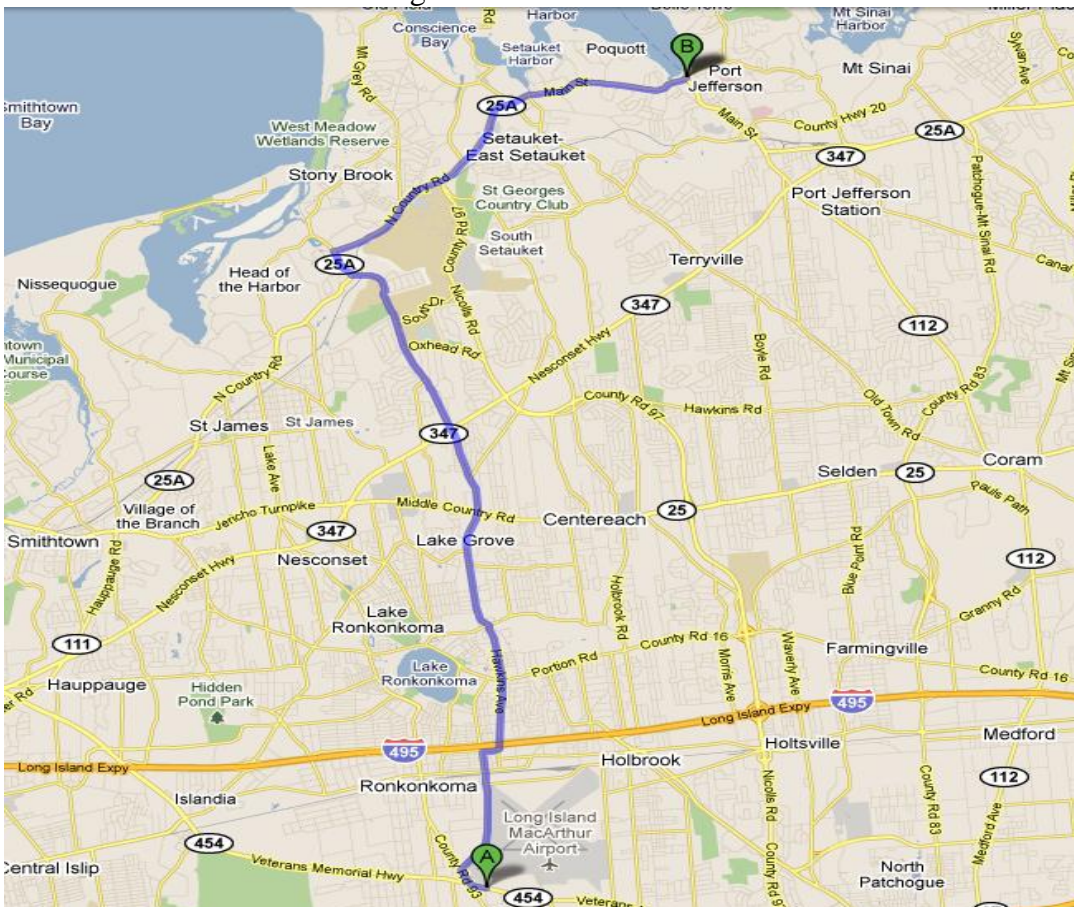
**To:** Holiday Inn - Islip Airport  
3845 Veterans Memorial Highway  
Ronkonkoma, N.Y. 11779.  
<http://www.holidayinn.com/hotels/us/en/ronkonkoma/ronny/hoteldetail>


**Hotel Telephone:** 631-585-9500

**Note: Not All Crush Teams Staying At This Hotel**

Google Maps: Estimated Time: 29 minutes Estimated Distance: 16 miles

1. Head northeast on W Broadway toward Main St
  2. Take the 1st right onto New York 25A E/Main St 1.4 mi
  3. Continue onto Patchogue Rd 0.4 mi
  4. Turn right at Jayne Blvd 0.2 mi
  5. Take the 1st right onto NY-347 W 2.4 mi
  6. Turn left at Wireless Rd 1.2 mi
  7. Slight right at Hawkins Rd 210 ft
  8. Take the 1st left onto County Rd 97 S/Nicolls Rd 7.7 mi
  9. Take the ramp onto NY-454 W
- Destination will be on the right 3.8 mi





# Crush Baseball



## Driving Directions from Hotel to Baseball Heaven Sports Complex

**From:** Holiday Inn - Islip Airport  
3845 Veterans Memorial Highway  
Ronkonkoma, N.Y. 11779.

**Hotel Telephone:** 631-585-9500

<http://www.holidayinn.com/hotels/us/en/ronkonkoma/ronny/hoteldetail>

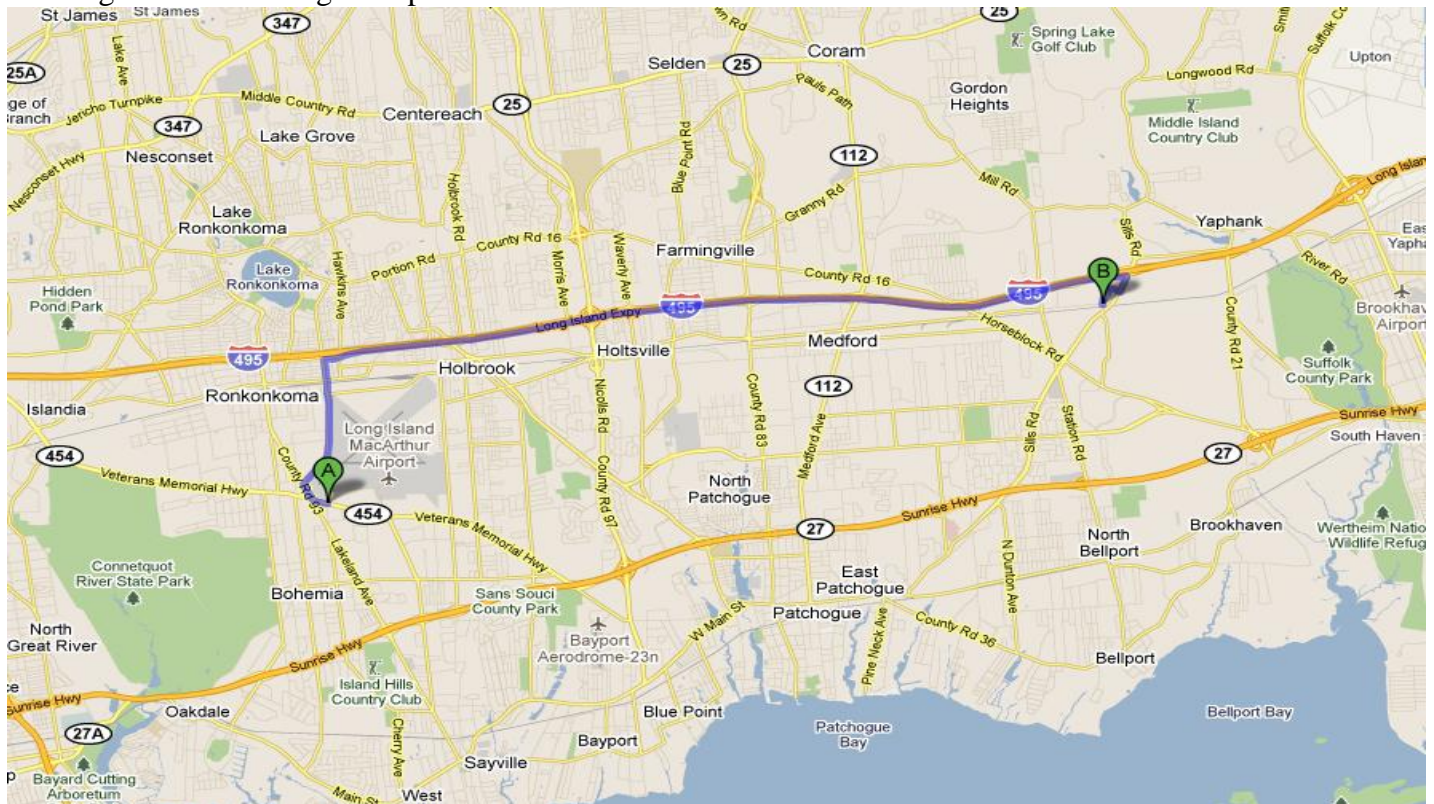
**To:** Baseball Heaven Sports Complex  
350 County Road, Route 101 (PATCHOGUE YAPHANK RD)  
Yaphank, NY 11980


**Complex Telephone:** 631-205-5109

<http://www.baseballheavenli.com>

Google Maps: Estimated Time: 17 minutes Estimated Distance: 12 miles

1. Head west on NY-454 W toward Schaefer Dr 0.1 mi
2. Take the 2nd right onto County Rd 93/Lakeland Ave/Railroad Ave 0.3 mi
3. Take the 1st right onto County Rd 29/Smithtown Ave  
Continue to follow County Rd 29 1.7 mi
4. Turn right at Expy Drive S/Lie South Service Rd 0.3 mi
5. Take the ramp on the left onto I-495 E 8.6 mi
6. Take exit 66 for Sills Rd toward E Patchogue/Yaphank 0.1 mi
7. Merge onto Expy Drive S/Long Island Expy South Srv Rd 0.1 mi
8. Turn right at E Patchogue Yaphank Rd/Sills Rd 0.2 mi
9. Take the 1st right onto State St 0.1 mi
10. Turn left at Bartlett Ave/Long Island Ave 0.2 mi
11. Slight left at Patchogue Yaphank Rd 157 ft





# Crush Baseball



## Off Site Field Locations:

Some games are scheduled outside of the Baseball Heaven Complex:

### BLUE POINT COMPLEX

Take Nichols Rd. Exit 62 South off the Long Island Expressway (I-495) (or Nichols Rd. Exit 51 South off Sunrise Hwy (NY-27)) to Montauk Highway. Left onto Montauk Highway(east) about 1/4 mile make a left into driveway of the Henrietta Acompora Recreation Center.

### Center Moriches HS Varsity Field (311 Frowein Rd., Center Moriches NY 11934)

L.I.E. TO EXIT 69 OR SUNRISE HGWY TO EXIT 59. SOUTH ON WADING RIVER RD TO BROOKFIELD AVE. TURN SOUTH ON BROOKFIELD AVE TO FROWEIN RD (AKA MORICHES BY-PASS). TURN RIGHT TO SCHOOL.

### DIAMOND IN THE PINES (1850 Route 112, Coram NY 11727)

LIE EXIT 63 (North Ocean Ave). GO NORTH on NORTH OCEAN AVE for approximately 6 miles to the intersection of Route 112 & N. Ocean Ave (Hess Station on right hand corner) .Make a left on Route 112 and take ½ mile where you will turn right into Diamond in the Pines/Avalon park

### FIREMANS FIELD


LIE to William Floyd Pkwy. North (Exit 68) towards Wading River. Continue North for about 4 miles and take the ramp onto Middle Country Rd./ NY 25 heading east. Entrance to complex is about a 1/2 mile on the left hand side, directly across from Kaufold's Sheds (724 Middle Country Road, Ridge, NY 11961). Fields are located all the way in the back of the facility.

### MEDFORD COMPLEX

Take the Long Island Expressway (I-495) to exit 64 North (Route 112). Proceed north on 112 to the light on Horseblock Road (Lowe's on the left hand side). make a left onto Horseblock road heading west proceed approx. 1/4 mile down, the field complex is on the right hand side.

### Moriches Complex #1, 2, 3, 4 (630 Moriches Middle Island Road., Moriches NY 11955)

FROM NY 27: Sunrise Highway east to exit 59. Make the first right on to Jerusalem Hollow Road. Take Jerusalem Hollow Road to Moriches Middle Island Road (1st stop sign) and turn left. Fields are approximately 1/4 mile on the left across from Wm. Floyd Middle School. FROM 495: LIE to exit 69. Go south on Wading River Road. Go over Sunrise Highway (just past Hess Station) and make immediate right onto Sunrise Service Road. Make the first (and only) left on to Jerusalem Hollow Road. Take Jerusalem Hollow Road to Moriches Middle Island Road (1st stop sign) and turn left. Fields are approximately 1/4 mile on the left side across from Wm. Floyd Middle School.



## Crush Baseball



### Dining Recommendations From The Locals:

#### **From Orient Point Ferry -North Road RTE 48 ( turns into Sound Ave)**

- 1) **Hellenic Snack Bar & Restaurant**, 5145 Main Rd, East Marion, NY 11939 Telephone; (631) 477-0138  
Casual, inexpensive dining, 10 minutes from Orient Point ferry on the north/right side of North Road (RTE 48)  
Gyro's, Greek Salad, Souvlaki, Greek Cuisine, Indoor and Outdoor Dining.
- 2) **Claudio's Dockside Clam Bar**, 111 Main street, Greenport, NY 11944 TEL: 631-477-1889  
15 minutes from ferry take left turn into Greenport on the water ( Bar has a trap door for prohibition water deliveries from Joe Kennedy, Sr.) [www.claudios.com](http://www.claudios.com)
- 3) **Briermere Farms** – 4414 Sound Ave., Riverhead, NY 11901 TEL: (631) 722-3931  
Local farm stand famous for homemade pies, cookies and breads. This quaint popular spot is run by Harvard educated sons, who have taken homespun family goodness to the bank. Whatever they charge for the pies, it is worth it! About 30 miles from ferry on right/north side of Sound Ave. across from Rte 105 ( North Rd -Rte 48 becomes Sound Ave) [www.briermere.com/](http://www.briermere.com/)
- 4) **Lobster Roll Restaurant**- 3225 Sound Ave Riverhead New York 11901 TEL: 631-369-3039  
Best lobster roll on the North Fork, casual, lunch stop about 33 miles from ferry on the left/south side of Sound Ave. just past RTE 73 ( few minutes past Briermere Farms) [www.lobsterroll.com/](http://www.lobsterroll.com/)
- 5) **Cooperage Inn** – 2218 Sound Ave., Baiting Hollow, NY 11933 TEL: 631-727-8994  
This a nice restaurant for a fine dinner or Sunday brunch before the ferry ride back home. Excellent fresh fish and steaks served with just picked local produce. This spot is at the head of the class for this list. It is located about 40 miles from ferry on the right/north side of Sound Ave. [www.cooperageinn.com/](http://www.cooperageinn.com/)
- 6) **Phil's Sports Bar** – 1856 Wading River Manor Road, Wading River, New York 11792 TEL: (631) 929-0508  
Good burgers & casual atmosphere. Take Sound Ave to the end & merge onto 25 A West in Wading River. About 2 miles on the right/left side [www.philsrestaurant.com/](http://www.philsrestaurant.com/)

#### **Near Baseball Heaven**

- 7) **La Margherita Pizza** – 1229 Station Road Medford, NY TEL: 631-924-0048 [www.lamargheritapizza.com/](http://www.lamargheritapizza.com/)  
About 2 minutes from Baseball Haven, right out of parking lot south on 101 to first light, right on Horseblock Rd. for about 50 yards to 1st light, left on Mill Rd - LMP on the left. Good pizza or hot subs, formica tables & booths, fine for a quick dinner after a hot dusty doubleheader.
- 8) **Medford Pastaria** – Medford Shopping Center, 3209 Horseblock Road Medford, New York TEL: 631.758.5252  
A little upscale, but still casual and reasonably priced, sit down Italian restaurant. Follow directions for La Margherita Pizza, but continue 1- 1/2 miles West on Horseblock to strip mall on right/north side. [www.medfordpastaria.com/](http://www.medfordpastaria.com/)
- 8b) **Bonus** -The Patstaria strip mall also includes, Dunkin Donuts, Baskin Robbins and a NY Style deli - good for breakfast or lunch sandwiches
- 9) **Two Morrow's Pub Irish Pub** - 300 E Main St, Patchogue, NY 11772 TEL: (631) 475-6335  
Make right out of Baseball Heaven on 101 south, to end. Take right onto Main Street about mile on left/south side.